

RESTRICTED

U. S. COAST GUARD SHORE COMMUNICATION FACILITIES

Appendix IX
to Communication Instructions

1944

NAVY DEPARTMENT
Office of Chief of Naval Operations

(i)

COMMUNICATION INSTRUCTIONS

TABLE OF CONTENTS

	Article	Page
General instructions for shore radio stations.....	100	1
Point to point service.....	111	2
Ship shore service.....	112	3
Radio direction finding stations.....	113	4
Aeronautical circuits.....	114	5, 6
Harbor patrol radio stations.....	120	7
Base and depot radio stations.....	140	15

RESTRICTED

COMMUNICATION INSTRUCTIONS

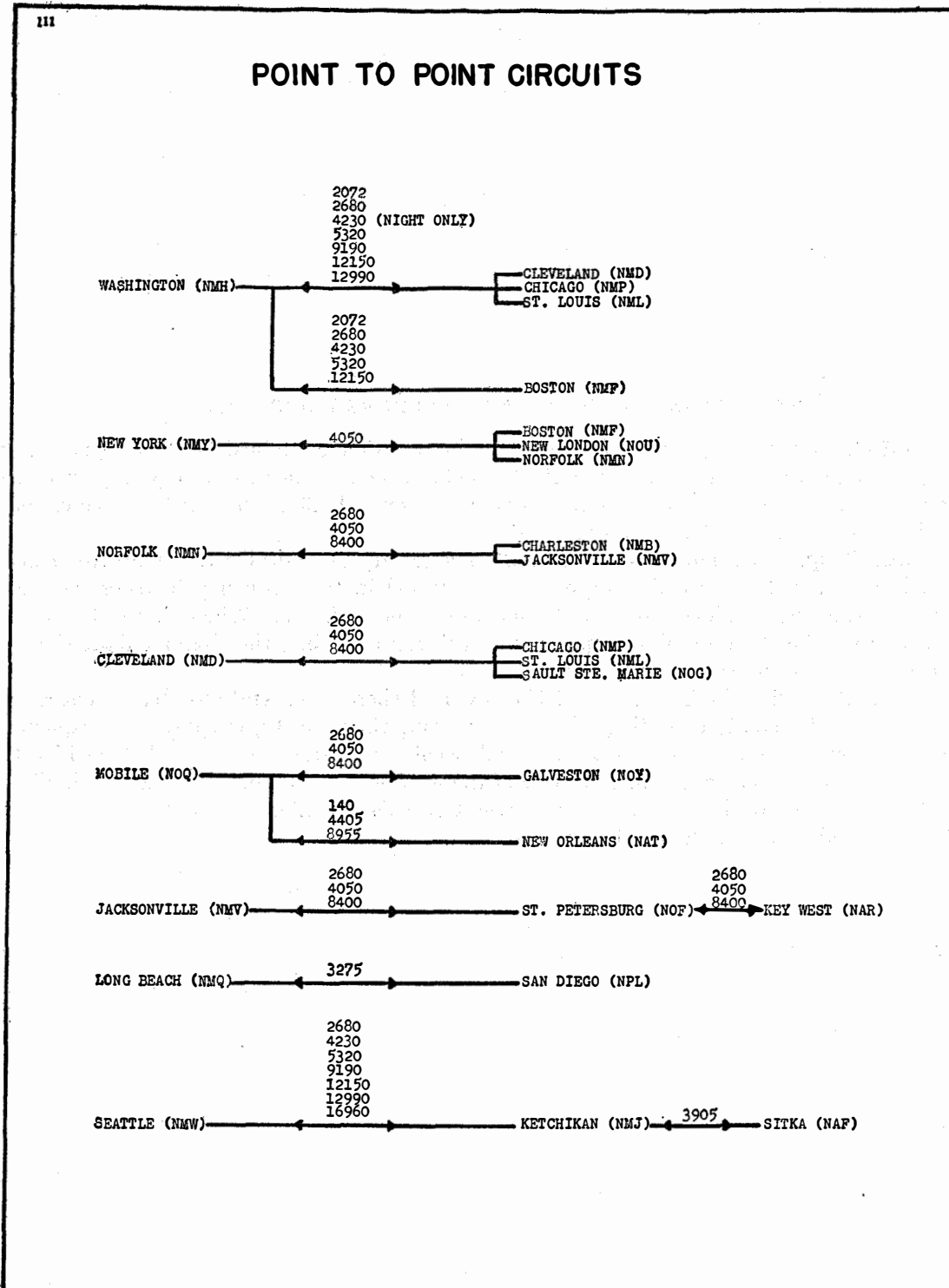
100. GENERAL INSTRUCTIONS FOR SHORE RADIO STATIONS

101. Changes to appendix IX.—Certain information contained in this Appendix is subject to change frequently. District Coast Guard Officers shall report promptly to the Commandant any errors noted herein and all changes which affect their districts which have not had prior approval by the Commandant.

102. Frequency usage.—When it becomes necessary or desirable to set up frequencies at a location, or for a certain purpose, not indicated in the frequency instructions, prior approval shall be obtained from the Commandant for such use. When circumstances are such as to make the obtaining of prior approval impracticable, the Commandant shall be informed as soon thereafter as possible.

103. The Officer in Charge of all Coast Guard shore radio stations shall prepare and keep up to date a daily operating schedule indicating time (GCT), purpose and frequencies employed (receiving and transmitting), for all circuits, broadcasts, and guards for which the shore radio station is responsible. Copies of these schedules shall be submitted in duplicate to the Commandant via the respective District Coast Guard Officer the first of each quarter. These schedules shall be classified "Restricted".

COMMUNICATION INSTRUCTIONS



APPENDIX IX

SHIP SHORE SERVICE													
(1) International Distress Frequency----- 500 KC (2) Calling, emergency and distress (Great Lakes only)----- 2182 KC (3) Inter-Coast Guard general calling frequency----- 2670 KC (4) Working frequency (A3 only)----- 3410 KC (5) Calling, working and answering ----- 4050 KC (6) Calling, working and answering ----- 6280 KC (7) Calling, working and answering (2200 to 1200 GCT)----- 8280 KC (8) Calling, working and answering ----- 8460 KC (9) Calling, working and answering (1400 to 2200 GCT)----- 12420 KC (10) Calling, working and answering ----- 12690 KC (11) Calling, working and answering (1200 to 1400 GCT)----- 16560 KC													
LISTENS CONTINUOUSLY													
DISTRICT	STATION	CALL SIGN	1	2	3	4	5	6	7	8	9	10	11
			500 KC	2182 KC	2670 KC	3410 KC	4050 KC	6280 KC	8280 KC	8460 KC	12420 KC	12690 KC	16560 KC
	WASHINGTON (F)	NMH					X	X		X		X	
1	BOSTON (E)	NMF	X		X		X						
3	NEW YORK (E)	NMY	X		X								
3	AMAGANSETT (E)(D)	WSL	X						X		X		X
3	NEW LONDON	NOU	X		X	X							
4	PHILADELPHIA	NMK			X								
5	NORFOLK (E)	NMN	X		X		X						
6	CHARLESTON (E)	NMB	X		X								
6	JACKSONVILLE (E)	NMV	X		X								
7	ST. PETERSBURG	NOF	X		X		X						
7	HIALEAH (D)(E)	WAX	X						X		X		X
8	MOBILE (E)	NOQ	X		X	X							
8	NEW ORLEANS (D)(E)	WNU	X						X		X		X
8	GALVESTON	NOY	X		X	X							
9	ST. LOUIS (E)	NML			X		X						
9	CHICAGO (E)	NMP	X	X									
9	CLEVELAND (E)	NMD	X	X									
9	SAULT STE. MARIE	NOG	X	X									
10	SAN JUAN (E)	NMR	X		X								
11	LONG BEACH (E)	NMQ	X		X	X							
12	PALO ALTO (D)(E)	KFS	X						X		X		X
12	SAN FRANCISCO (E)	NMC	X		X								
13	SEATTLE (D)(E)	NMW	X		X					X			
13	WESTPORT WESTPORT (E)	NOV	X		X					X			
13	KETCHIKAN (D)(E)	NMJ	X		X	X	X			X			
13	HILLSBORO (D)(E)	KEK	X						X		X		X
14	HONOLULU (E)	NMO	X		X								

<p>LEGEND</p> <p>(D) - Accepts Class "D" traffic to be forwarded by commercial lines. (E) - Accepts Class "E" traffic to be forwarded by commercial lines. (F) - Primary FOX schedule when directed by the Commandant.</p> <p>NOTE: CURRENT NAVY COMMUNICATION PLANS SHOULD BE CONSULTED FOR OTHER FREQUENCIES EMPLOYED BY SHIPS OPERATING UNDER THE NAVY.</p>	<p>DISTRICT WORKING FREQUENCIES</p> <p>2684 KC - 9th(St.Louis) - 10th - 13th (K) 14th. 2688 KC - 3rd - 4th - 12th. 2692 KC - 1st - 6th - 7th - 9th(Cleveland) 11th. 2704 KC - 5th - 8th - 13th(Seattle)</p> <p>SECONDARY FREQUENCIES FOR ALL DISTRICTS</p> <p>2660 KC - 2664 KC - 2676 KC</p>
---	--

RESTRICTED

COMMUNICATION INSTRUCTIONS

113

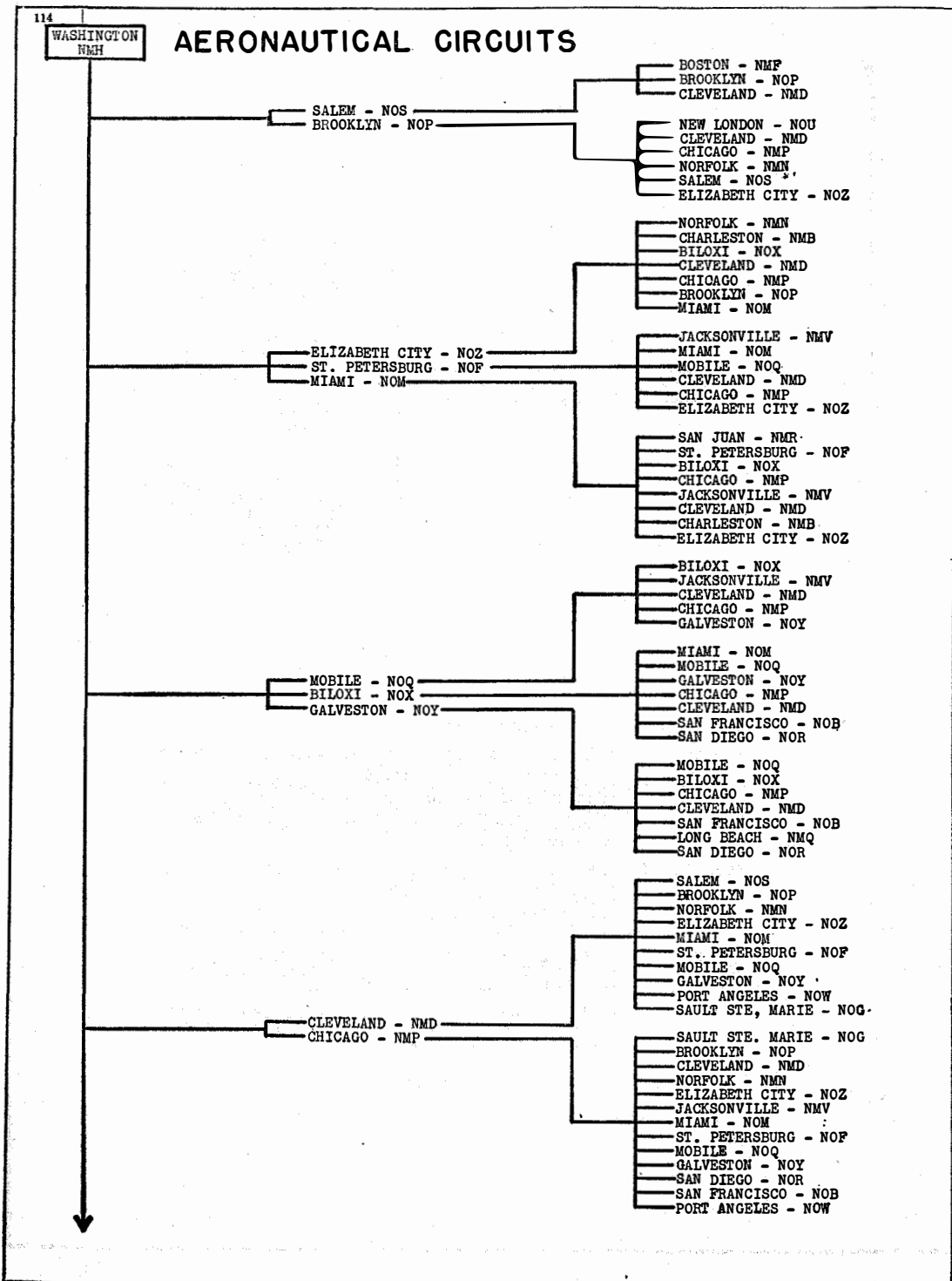
RADIO DIRECTION FINDING STATIONS

LEGEND

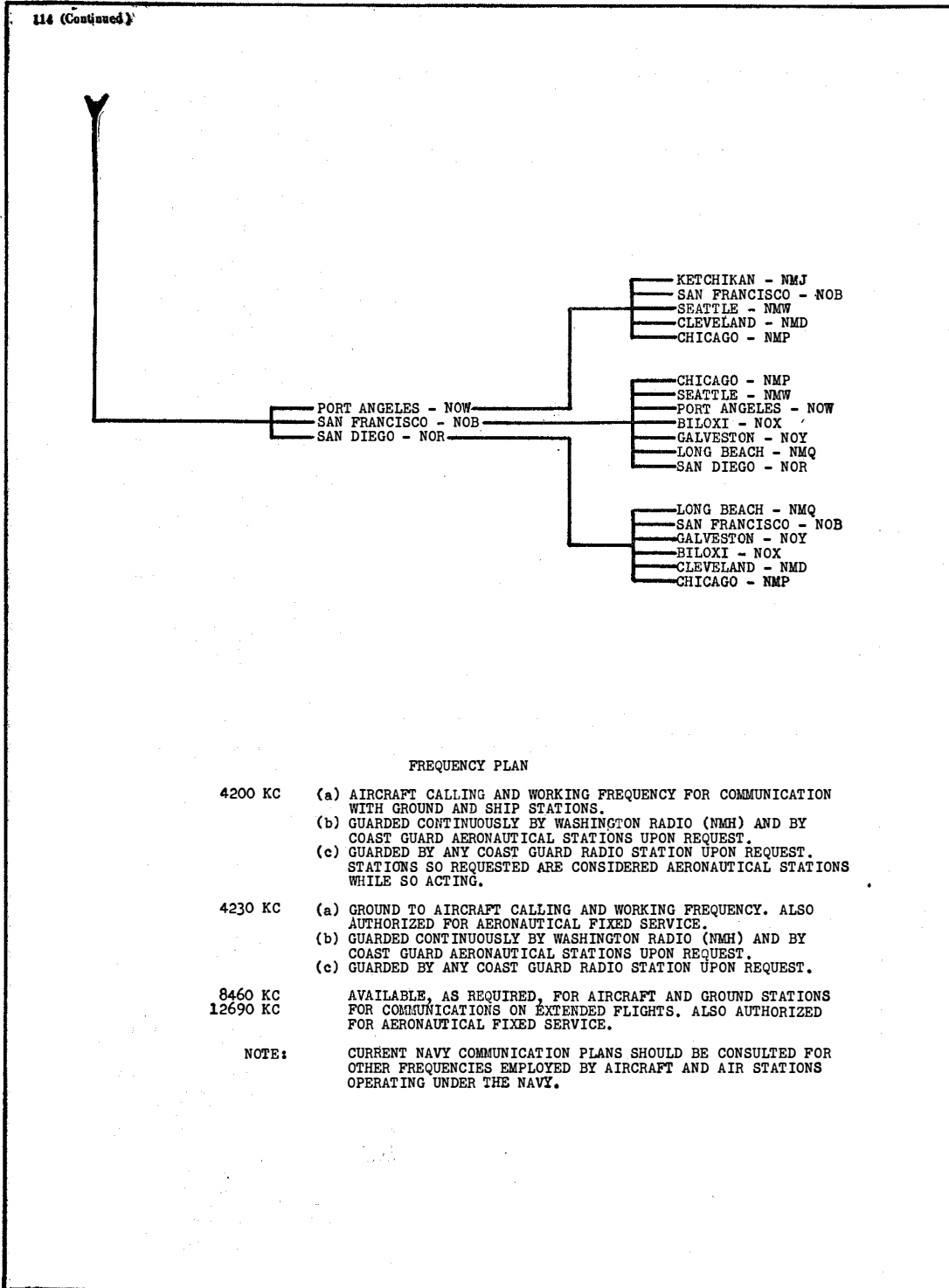
A - LISTENS CONTINUOUSLY.
C - CALLING, SAFETY, URGENT AND DISTRESS TRAFFIC ONLY.
D - CALLING, WORKING AND ANSWERING FREQUENCY.
E - WORKING FREQUENCY.
F - AUTHORIZED FOR FIXED SERVICE.
G - MOBILE SERVICE (SHIP-SHORE).
L - WEATHER AND MARINE INFORMATION BROADCASTS.
O - DIRECTION FINDING SERVICE.

STATION	CALL SIGN	POSITION	375 KC	480 KC	500 KC
CAPE ELIZABETH, MAINE.	NAB	43° 33' 58" N. 70° 11' 59" W.	A, D, O.	E, F, G.	A, C.
NORTH TRURO, MASS.	NAE	42° 02' 22" N. 70° 03' 37" W.	A, D, O.	E, F, G.	A, C.
SURFSIDE, MASS.	NBS	41° 14' 39" N. 70° 05' 53" W.	A, D, O.	E, F, G.	A, C.
FIRE ISLAND, NEW YORK.	NJY	40° 37' 55" N. 73° 13' 01" W.	A, D, O.	E, F, G.	A, C.
CAPE MAY, N. J.	NKC	38° 55' 55" N. 74° 54' 34" W.	A, D, O.	E, F, G.	A, C.
BETHANY BEACH, DEL.	NBN	38° 32' 45" N. 75° 03' 23" W.	A, D, O.	E, F, G.	A, C.
VIRGINIA BEACH, VA.	NCZ	36° 51' 10" N. 75° 58' 33" W.	A, D, O.	E, F, G.	A, C.
CAPE HATTERAS, N. C.	NDW	35° 15' 59" N. 75° 31' 18" W.	A, D, O.	E, F, G.	A, C.
CAPE LOOKOUT, N. C.	NAN	34° 36' 12" N. 76° 32' 19" W.	A, D, O.	E, F, G.	A, C.
POINT FERMIN, CALIF.	NPX	33° 42' 18" N. 118° 17' 36" W.	A, D, O.	E, F, G.	A, C.
PORT HUENEME, CALIF.	NCA	34° 08' 42" N. 119° 12' 33" W.	A, D, O.	E, F, G.	A, C.
POINT ARGUELLO, CALIF.	NPK	34° 34' 38" N. 120° 38' 32" W.	A, D, O.	E, F, G.	A, C.
FARALLON ISLAND, CALIF.	NPI	37° 41' 58" N. 122° 59' 56" W.	A, D, O.	E, F, G.	A, C.
POINT MONTARA, CALIF.	NLH	37° 32' 02" N. 122° 31' 07" W.	A, D, O.	E, F, G.	A, C.
POINT REYES, CALIF.	NLG	38° 02' 13" N. 122° 59' 36" W.	A, D, O.	E, F, G.	A, C.
EMPIRE, OREGON.	NPF	43° 22' 59" N. 124° 18' 32" W.	A, D, O.	E, F, G.	A, C.
FORT STEVENS, OREGON.	NZR	46° 11' 49" N. 123° 58' 30" W.	A, D, O.	E, F, G.	A, C.
KLIPSAN BEACH, WASH.	NZS	46° 27' 54" N. 124° 03' 12" W.	A, D, O.	E, F, G.	A, C.
TATOOSH, WASH.	NPD	48° 23' 28" N. 124° 44' 05" W.	A, D, O.	E, F, G.	A, C.
EU REKA CALIF.	NPW	40° 41' 46" N. 124° 16' 24" W	ADD	EFG	AC.
POINT ST. GEORGE CALIF.	NYW	41° 47' 00" N. 124° 15' 00" W	ADD	EFG	A.C.
Ch. I SITKA, ALASKA	NHF	57° 03' 00" N. 135° 21' 00" W	ADD	EFG	A.C.

APPENDIX IX



COMMUNICATION INSTRUCTIONS



FREQUENCY PLAN

- 4200 KC (a) AIRCRAFT CALLING AND WORKING FREQUENCY FOR COMMUNICATION WITH GROUND AND SHIP STATIONS.
(b) GUARDED CONTINUOUSLY BY WASHINGTON RADIO (NMH) AND BY COAST GUARD AERONAUTICAL STATIONS UPON REQUEST.
(c) GUARDED BY ANY COAST GUARD RADIO STATION UPON REQUEST. STATIONS SO REQUESTED ARE CONSIDERED AERONAUTICAL STATIONS WHILE SO ACTING.
- 4230 KC (a) GROUND TO AIRCRAFT CALLING AND WORKING FREQUENCY. ALSO AUTHORIZED FOR AERONAUTICAL FIXED SERVICE.
(b) GUARDED CONTINUOUSLY BY WASHINGTON RADIO (NMH) AND BY COAST GUARD AERONAUTICAL STATIONS UPON REQUEST.
(c) GUARDED BY ANY COAST GUARD RADIO STATION UPON REQUEST.
- 8460 KC AVAILABLE, AS REQUIRED, FOR AIRCRAFT AND GROUND STATIONS FOR COMMUNICATIONS ON EXTENDED FLIGHTS. ALSO AUTHORIZED FOR AERONAUTICAL FIXED SERVICE.
- 12690 KC

NOTE: CURRENT NAVY COMMUNICATION PLANS SHOULD BE CONSULTED FOR OTHER FREQUENCIES EMPLOYED BY AIRCRAFT AND AIR STATIONS OPERATING UNDER THE NAVY.

APPENDIX IX

120. HARBOR PATROL RADIO STATIONS

LEGEND

- A..... Listens continuously.
- A1..... Listens continuously 0600 to 1800 L. S. T.
- A2..... Listens continuously 1800 to 0600 L. S. T.
- A3..... Listens upon request.
- B..... Scheduled watches.
- C..... Calling, answering, distress, urgent, and safety traffic.
- D..... General communication within the Coast Guard.
- E..... Working frequency.
- F..... Fixed service authorized.
- G..... Mobile service (Ship-shore).
- L..... Weather and Marine Information broadcasts.
- M..... Safety, Urgent and Hydrographic traffic only.
- N..... Working frequency, radiotelephone only.
- S..... Scene of action frequency.
- V..... District secondary frequency.

121.

FIRST NAVAL DISTRICT

Station	Call Sign	Station	Call Sign
Portsmouth, N. H.: 2670..... A C G 2698..... B G N 3410..... G N	NLQP	Boston, Mass.: 2670..... A C G 2692..... E G 2698..... G N 3410..... G N	NRVR
Provincetown, Mass.: 2670..... A C G 2698..... B G N 3410..... G N	NNXV	Boston, Mass. (Fore River): 2670..... C G 2698..... B G N 3410..... G N	NRVR-1
Vineyard Haven, Mass.: 2670..... A C G 2698..... B G N 3410..... G N	NLOY	Salem, Mass.: 2670..... C G 2698..... B G N 3000..... S 3410..... A G N	NLQX
Providence, R. I.: 2670..... A C G 2698..... B G N 3000..... S 3410..... G N	NLKR	New Bedford, Mass.: 2670..... A C G 2698..... B G N 3000..... S 3410..... G N	NLQI
Newport, R. I.: 2670..... A C G 2698..... B G N 3410..... G N 41220..... G N	NRVS	Boston, Mass. (Constitution Base): 41220..... A N	NRVR-2

RESTRICTED

COMMUNICATION INSTRUCTIONS

122.

THIRD NAVAL DISTRICT

Station	Call Sign	Station	Call Sign
New York, N. Y.: 1630..... A 2450..... A 2670..... A3 C G 2698..... A3 G N 3410..... A G N 36220..... A 41220..... A G N	NOH	New Haven, Conn.: 2670..... A3 C G 2698..... A3 G N 3410..... A G N 2466..... A 2716..... A3 G N	NLQF
Triborough Bridge, N. Y.: 41220..... A G N	NOH2Ø		
Bridgeport, Conn.: 2670..... A3 C G 2698..... A3 G N 3410..... A G N	NLQG		

123.

FOURTH NAVAL DISTRICT

Philadelphia, Pa.: 2670..... A C G 2698..... E G N 3410..... A G N 41220..... A G N	NLPF	Wilmington, Del.: 2670..... A C G 2698..... E G N 3410..... A G N 41220..... A G N	NLQR
Wildwood, N. J.: 2670..... A C G 2698..... E G N 3410..... A G N 41220..... A G N	NLQQ	Dorchester, N. J.: 2670..... B C G 2698..... E G N 3410..... A G N 41220..... A G N	NRVY

124.

FIFTH NAVAL DISTRICT

Norfolk, Va.: 2670..... A3 C G 2698..... G N 3410..... A G N	NLQU	Baltimore, Md.: 2670..... A3 C G 2698..... G N 3410..... A G N	NLQV
Washington, D. C.: 2670..... A3 C G 2698..... G N 3410..... A G N	NLPW	Morehead City, N. C.: 2670..... A3 C G 2698..... G N 3410..... A G N	NLQW
New River, N. C.: 2670..... A3 C G 2698..... G N 3410..... A G N	NNXW		

APPENDIX IX

125.

SIXTH NAVAL DISTRICT

Station	Call Sign	Station	Call Sign
Wilmington, N. C.: 2670..... A3 C G 2698..... G N 3410..... A G N	NLPA	Jacksonville, Fla. 2670..... A3 C G 2698..... G N 3410..... A G N	NRVT
Savannah, Ga.: 2670..... A3 C G 2698..... G N 3410..... A G N	NLPB	Beaufort, S. C.: 2670..... A3 C G 2698..... G N 3410..... A G N	NLKW
Georgetown, S. C.: 2670..... A3 C G 2698..... G N 3410..... A G N	NLXX	Charleston, S. C.: 2670..... C G N 2698..... E G N 3410..... A G N	NMB-2

126.

SEVENTH NAVAL DISTRICT

St. Marks, Fla.: 2670..... A C G 2698..... G N 3410..... A G N	NLKQ	Cedar Key, Fla.: 2670..... A C G 2698..... G N 3410..... A G N	NLKP
Tarpon Springs, Fla.: 2670..... A C G 2698..... G N 3410..... A G N	NLKO	Tampa, Fla.: 2670..... A C G 2698..... G N 3410..... A G N	NLKN
Fort Myers, Fla.: 2670..... A C G 2698..... G N 3410..... A G N	NLKM	West Palm Beach, Fla.: 2670..... A C G 2698..... G N 3410..... A G N	NLPY
Egmont Key, Fla. N N X Z 2670..... A C G 2716..... A E G 2830..... A E G N 2902..... A E G N 3000..... S 3410..... A G N 2098..... G N 3410..... A G N	NLKI	Everglades City, Fla.: 2670..... A C G 2698..... G N 3410..... A G N	NLKL
	NLKH	New Smyrna, Fla.: 2670..... A C G 2698..... G N 3410..... A G N	NLKK
Eau Gallie, Fla.: 2670..... A C F G 2698..... G N 3410..... A G N	NNFE	Fort Pierce, Fla.: 2670..... A C G 2698..... G N 3410..... A G N	NLPZ
Tavernier, Fla.: 2670..... A C G 2698..... G N 3410..... A G N	NNCY	Marathon, Fla.: 2670..... A C G 2698..... G N 3410..... A G N	NLKJ
Miami, Fla.: 2670..... A C G 2698..... G N 3410..... A G N	NLPX		

RESTRICTED

COMMUNICATION INSTRUCTIONS

127.

EIGHTH NAVAL DISTRICT

Baton Rouge, La.: 2670..... A C G 2698..... G N 3410..... A G N	NNCH	Brownsville, Tex.: 2670..... A C G 2698..... G N 3410..... A G N	NNCW
Corpus Christi, Tex.: 2670..... A C 2698..... E 3410..... A C E	NNCQ	Galveston, Tex.: 41220..... A E	NOY-23
Gulfport, Miss.: 2670..... A C 2698..... E 2854..... D 3410..... A C E	NLQT	Orange, Tex.: 2670..... A C G 2698..... G N 3410..... A C E	NNXP
Panama City, Fla.: 2670..... A C G 2698..... G N 3410..... A G N	NLKT	Pascagoula, Miss.: 2670..... A C G	NLPT
Houston, Tex.: 2670..... A C G 2698..... G N 3410..... A G N	NNCP	Lake Charles, La.: 2670..... A C G 2698..... G N 3410..... A G N	NNCM
Mobile, Ala.: 41220..... A E	NOQ-22	Morgan City, La.: 2670..... A C G 2698..... G N 3410..... A G N	NNCI
New Orleans, La.: 2670..... A C G 2698..... G N 3410..... A G N 41220..... A G N	NLPC	Pensacola, Fla.: 2670..... A C G 2698..... G N 3410..... A G N	NLKZ
Port Arthur, Tex.: 2670..... A C G 2698..... G N 3410..... A G N	NNCN		

Escanaba, Mich. **N L Q S**
 2182..... A C G
 2670..... G
 2698..... G N
 3402.5..... B G N
 3410..... D G N

APPENDIX IX

RESTRICTED

H NAVAL DISTRICT (CLEVELAND)

Duluth, Minn.: 2182..... A C G 3402.5..... B G N	NLQC	Sandusky, Ohio: 2182..... A C G 3402.5..... B G N	NLKV
Chicago, Ill.: 2182..... A C G 3402.5..... A G N	NLQH	Cleveland, Ohio: 2182..... A C G 2670..... G 2698..... G N 3402.5..... B G N 3410..... D G N	NNYE
Bay City, Mich.: 2182..... A C G 3402.5..... B G N	NLKU		
Toledo, Ohio: 2182..... A C G 3402.5..... B G N	NLKS	Clayton, N. Y.: 2182..... A C G 3402.5..... B G N	NLKD

129.

NINTH NAVAL DISTRICT (ST. LOUIS)

Burlington, Iowa: 2670..... A C G 2698..... A3 G N 2716..... A3 G N 3410..... A3 G N	NNZR	Carle, Ill.: 2670..... A C G 2698..... A3 G N 2716..... A3 G N 3410..... A3 G N	NNZN
Chattanooga, Tenn.: 2670..... A C G 2698..... A3 G N 2716..... A3 G N 3410..... A3 G N	NNZO	Cincinnati, Ohio: 2670..... A C G 2698..... A3 G N 2716..... A3 G N 3410..... A3 G N	NNZP
Memphis, Tenn.: 2670..... A C G 2698..... A3 G N 2716..... A3 G N 3410..... A3 G N	NNZT	Nashville, Tenn.: 2670..... A C G 2698..... A3 G N 2716..... A3 G N 3410..... A3 G N	NNZQ
Peoria, Ill.: 2670..... A C G 2698..... A3 G N 2716..... A3 G N 3410..... A3 G N	NNZU	Pittsburgh, Pa.: 2670..... A C G 2698..... A3 G N 2716..... A3 G N 3410..... A3 G N	NNZV
Rock Island, Ill.: 2670..... A C G 2698..... A3 G N 2716..... A3 G N 3410..... A3 G N	NNZW	Sheffield, Ala.: 2670..... A C G 2698..... A3 G N 2716..... A3 G N 3410..... A3 G N	NNZZ
St. Louis, Mo.: 2670..... A C G 2698..... A3 G N 2716..... A3 G N 3410..... A3 G N	NNZX	St. Paul, Minn.: 2670..... A C G 2698..... A3 G N 2716..... A3 G N 3410..... A3 G N	NNZY

RESTRICTED

COMMUNICATION INSTRUCTIONS

130.

TENTH NAVAL DISTRICT

Station	Call Sign	Station	Call Sign
Aguirre Central, P. R.: 2670..... A3 C G 2698..... E G N 3410..... A E G N	NNXS	Christiansted, St. Croix, V. I.: 2150..... A3 E 2670..... A3 C G 2698..... E G N 3410..... A G N	NNZI
Culebra, P. R.: 2670..... B C G 2698..... E G N 3410..... B G N	NNHT	Fajardo, P. R.: 2670..... A C G 2698..... E G N 3410..... A G N	NNXT
Guanica, P. R. 2670..... A3 C G 2698..... G N 3410..... A G N	NNXR	Guayanilla, P. R. : 2670..... A3 C G 2698..... G N 3410..... A G N	NNZL
Mayaguez, P. R.: 2150..... A3 E 2670..... A C G 2698..... G N 3410..... A G N	NLQO	Ponce, P. R.: 2150..... A3 E 2188..... A3 E 2670..... A C G 2698..... G N 3410..... A G N	NLQN
Port-au-Prince, Haiti: 2150..... A3 E 2188..... A3 E 2670..... A C G 2698..... G N 3410..... E G N	NNZM	Ciudad Trujillo, D. R.: 2150..... A3 E 2670..... A C G 2684..... G 2698..... G N 3000..... A3 S	NNZH
Charlotte Amalie, St. Thomas, V. I.: 2150..... A3 E 2240..... A3 E 2670..... A C G 2698..... G N 3000..... A3 S 3410..... A G N	NNXU		

131.

ELEVENTH NAVAL DISTRICT

Wilmington, Calif.: 2670..... A3 C G 2716..... A E 3410..... A G N 41220..... A G N	NLPS	Avalon, Calif.: 2670..... A3 C G 2716..... A3 G N 3410..... A G N	NLPR
San Diego, Calif.: 2590..... A E G 2670..... A3 C G 2716..... A3 G N 3410..... A G N	NLPV	Newport Beach, Calif.: 2670..... A3 C G 2716..... A2 C G 3410..... A G N	NLPU
Santa Monica, Calif.: 2670..... A C G 2698..... G N 3410..... G N	NNYY		

APPENDIX IX

132.

TWELFTH NAVAL DISTRICT

Station	Call Sign	Station	Call Sign
San Francisco, Calif.: 2670..... A C G 2698..... G N 3410..... G N	NLQM	Monterey, Calif.: 2670..... A C G 2698..... G N 3410..... G N	NLOE

133.

THIRTEENTH NAVAL DISTRICT

Seattle, Wash.: 2670..... C G 2698..... G N 3410..... A G N	NLPD	Portland, Oreg.: 3410..... A G N	NLPG
South Bend, Wash.: 2490..... A N 2670..... A C G 2698..... G N 3410..... A G N	NLPM	Bremerton, Wash.: 2716..... A3 N 3410..... A G N	NLKE
Longview, Wash.: 2670..... A C G 2698..... G N 3410..... G N	NLPP	Tacoma, Wash.: 2670..... C G 2698..... G N 3410..... A G N	NLPH
Everett, Wash.: 2670..... A C G 2698..... G N 3410..... A G N	NLPI	Vancouver, Wash.: 2670..... A C G 2698..... G N 3410..... A G N	NLPO
Aberdeen, Wash. 2670..... A C G 2698..... G N 3410..... A G N	NLPL	Astoria, Oreg.: 3410..... A G N 41220..... A G N	NLPQ
Bellingham, Wash.: 2670..... A C G 2698..... G N 3410..... A G N	NLPJ	Anacortes, Wash.: 2670..... A C G 2698..... G N 3410..... A G N	NNXX

RESTRICTED

COMMUNICATION INSTRUCTIONS

134.

SEVENTEENTH NAVAL DISTRICT

Station	Call Sign	Station	Call Sign
Ketchikan, Alaska: 2670..... A C G 2698..... G N 3410..... A G N	NLQA	Petersburg, Alaska: 2670..... A C G 2698..... G N 3410..... A G N	NLQL
Bell Island, Alaska: 2670..... B C G 2698..... G N	NNEL-2	Excursion Inlet, Alaska: 2670..... A C G 2698..... G N	NNXQ
Craig, Alaska: 2188..... E G 2215..... E G 2240..... E G 2243..... E G 2670..... A C G 2684..... E G 2698..... G N 2716..... E G 3000..... S 3410..... A G N 3905..... E G	NNZK		

135.

FOURTEENTH NAVAL DISTRICT

Hilo, Hawaii, T. H.: 2670..... B C G 3410..... B G N	NLQZ	Port Allen, Kauai, T. H.: 2670..... B C G 3410..... B G N	NLKG
--	------	---	------

APPENDIX IX

140. BASE AND DEPOT RADIO STATIONS

LEGEND

- A..... Listens continuously.
- A3..... Listens upon request.
- B..... Scheduled watches.
- C..... Calling, answering, distress traffic, urgent and safety traffic and signals.
- E..... Working frequency.
- G..... Mobile service (Ship-Shore).
- L..... Weather and Marine Information broadcasts.
- N..... Working frequency, radiotelephone only.
- S..... Scene of action frequency.

141.

Station	Call sign	Station	Call sign
South Portland, Maine: 2670..... C G 2698..... B G N 3410..... G N	NNFT	Alameda, Calif.: 2670..... A3 C G 2688..... E G 2698..... B G N 3410..... B G N	NON
Woods Hole, Mass.: 2670..... A C G 2698..... B G N 2716..... B G 3410..... B G N	NNAN	Southwest Harbor, Maine: 2670..... A C G 2692..... E G 2698..... B G N 3410..... G N	NEY
Key West, Fla.: 2240..... A3 2670..... A C G 3000..... S 3410..... A G N 41220..... A G N	NOK	Baltimore, Md.: 2662..... L 2670..... A C G 2698..... B G N 3410..... B G N	NNGG
		Detroit, Mich.: 2182..... A C G 3402.5..... B G N	NNDV

RESTRICTED

COMMUNICATION INSTRUCTIONS